Bolsover
Health Profile 2007

This profile gives a snapshot of health in your area. With other local information, this Health Profile has been designed to support action by local government and primary care trusts to tackle health inequalities and improve people's health.

Health Profiles are funded by the Department of Health and produced annually by the Association of Public Health Observatories.

To view Health Profiles for other local authorities and to find out how they were produced, visit www.communityhealthprofiles.info

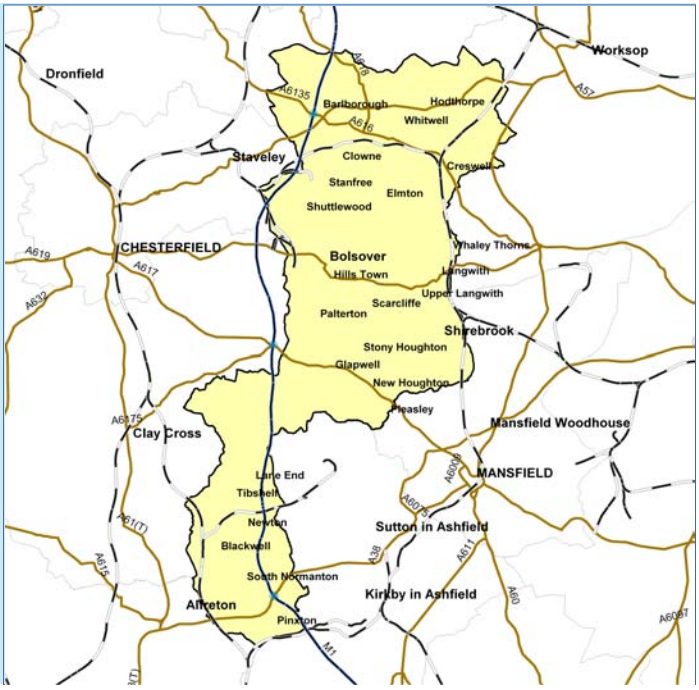

Based on Ordnance Survey material. © Crown Copyright. All rights reserved. DH 100020290 2007. Other map data © Collins Bartholomew.

Bolsover at a glance

This is a Spearhead area

- Overall, the indicators of health for people living in Bolsover are worse than average when compared with England and the East Midlands.
- The percentage of residents dependent on means-tested benefits and the percentage of children living in households dependent on those benefits are above average.
- GCSE achievement is lower than the England average.
- The rate of reported violent crime is lower than in England.
- Teenage pregnancy rates are high compared to the England average.
- Lifestyle indicators are generally worse than average. It is estimated that fewer than 1 in 6 adults eat healthily, more than 1 in 4 are obese and almost 1 in 3 smoke.
- On average people in Bolsover live shorter lives than in England as a whole. The death rate from smoking and early death rates from cancer, heart disease and stroke are all higher than average.
- The rate of road injuries and deaths is higher than average, around 61 people die or are seriously injured on the roads each year.
- The rate of people claiming sickness benefit because of mental health problems, the percentage of people with recorded diabetes and the rate of hip fracture in the over 65s are all above average.
- For further information on local needs and action see The Health of Derbyshire, Director of Public Health Report at www.derbyshire.gov.uk/health_services

© Crown Copyright 2007

Department of Health

ASSOCIATION OF PUBLIC HEALTH OBSERVATORIES

Income inequalities: **a national perspective**

This map shows variation in the percentage of people on low income, between small areas in this local authority *in relation to the whole of England* (2003).

National income groups

- 1 Least income-deprived fifth of areas in England
- 2
- 3
- 4
- 5 Most income-deprived fifth of areas in England

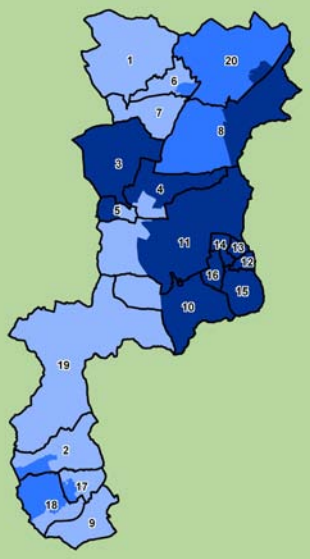

Income inequalities: **a local perspective**

This map shows variation in the percentage of people on low income, between small areas *within this local authority* (2003).

Local income groups

- 1 Least income-deprived fifth of areas in this local authority
- 2
- 3
- 4
- 5 Most income-deprived fifth of areas in this local authority

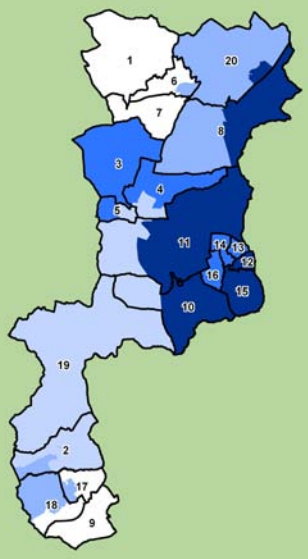

Based on Ordnance Survey Material. © Crown Copyright. All rights reserved. DH 100020290 2007.

Based on Ordnance Survey Material. © Crown Copyright. All rights reserved. DH 100020290 2007.

Ward legend

1 Barlborough
2 Blackwell
3 Bolsover North West
4 Bolsover South
5 Bolsover West
6 Clowne North
7 Clowne South
8 Elmton-with-Creswell
9 Pinxton
10 Pleasley
11 Scarcliffe
12 Shirebrook East
13 Shirebrook Langwith
14 Shirebrook North West
15 Shirebrook South East
16 Shirebrook South West
17 South Normanton East
18 South Normanton West
19 Tibshelf
20 Whitwell

Ward boundaries 2005 superimposed upon MSOA (Middle Super Output Area) boundaries. Numbers correspond to ward legend. Ward boundaries may have changed.

Health inequalities: **a local perspective**

This chart shows inequalities in life expectancy (2001-05) at birth for men and women for the five local income groups presented in the map directly above.

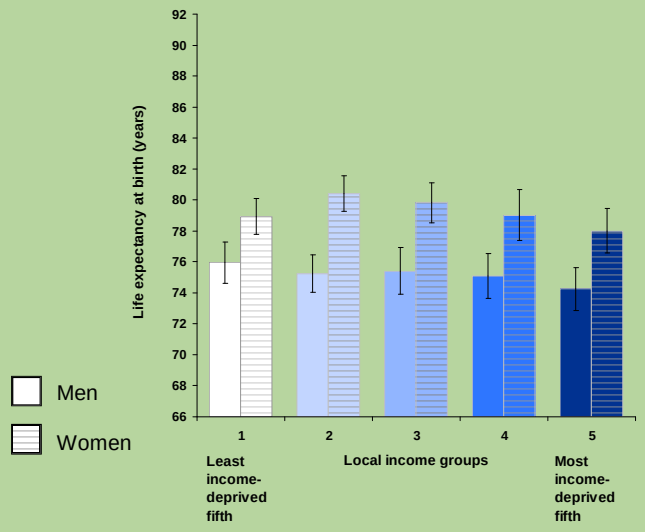

95% confidence interval. These indicate the level of uncertainty about each value on the graph. Longer/wider intervals mean more uncertainty. When two intervals do not overlap it is reasonably certain that the two groups are truly different.

© Crown Copyright 2007

Health inequalities: **changes over time**

Trend 1 compares the trend in life expectancy at birth for men and women in this local authority with that for England.

Trend 2 compares the trend in early death rates (all persons under 75 years) from heart disease and stroke in this local authority with that for England.

Trend 3 compares the trend in early death rates (all persons under 75 years) from cancer in this local authority with that for England.

Trend 1:
Life expectancy at birth

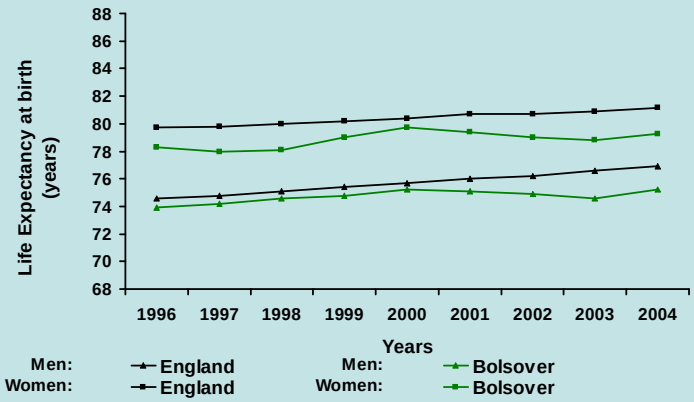

Trend 2:
Early death rates from heart disease and stroke

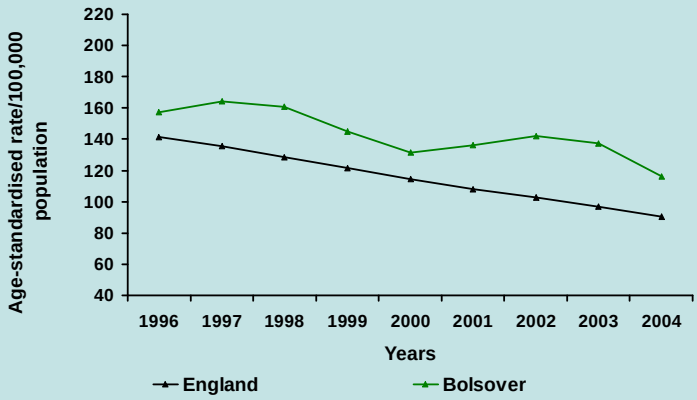

Trend 3:
Early death rates from cancer

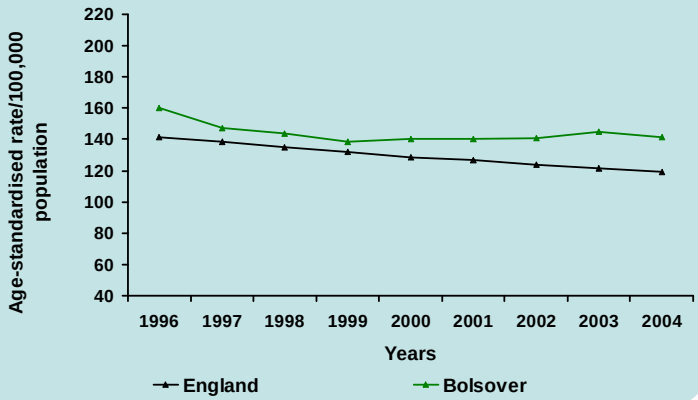

Health inequalities: **ethnicity**

This chart compares the percentage of the population of each ethnic group in the local authority who are in routine and manual occupations. People in these occupations have poorer health than those in professional occupations, and are more likely to be smokers. The infant death rate is higher than average among babies born into this group. There are national targets to address these health inequalities.

Percentage and number of people aged 16-74 in routine and manual occupations

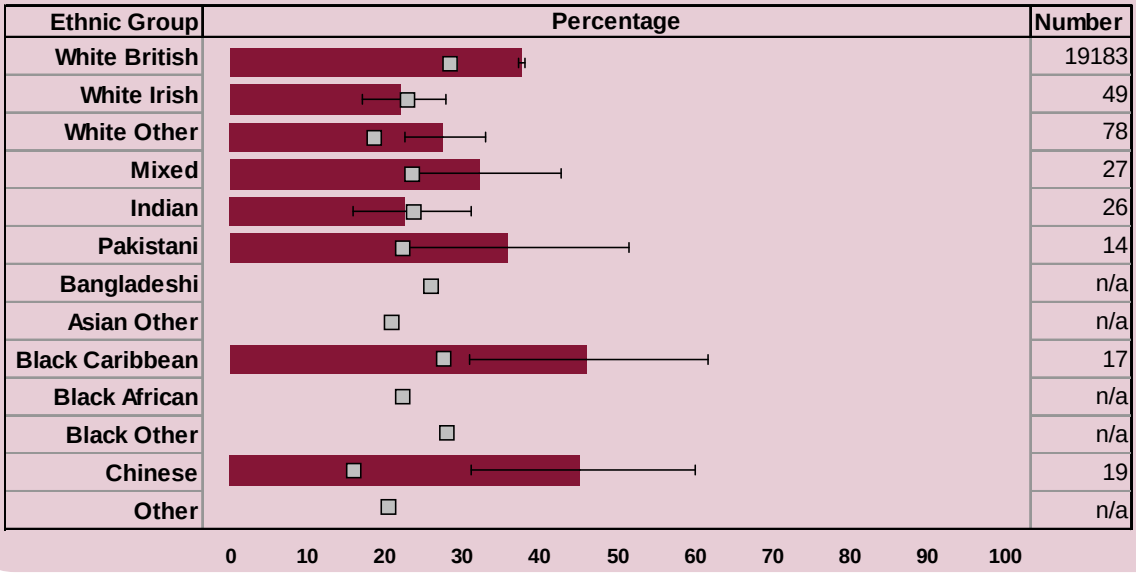

Note: This chart is based on the 2001 Census. Where the total population in an ethnic group in the local authority is less than 30, no data have been presented and the number column shows n/a. Where the number is less than 5, no percentage is shown.

Confidence intervals are shown for local data

England - average

Bolsover

© Crown Copyright 2007

Health summary for Bolsover

The chart below shows a number of indicators of people's health in this local authority. It shows the local value for each indicator compared to the England worst, England best, England average and Regional average. The circle indicating the local value is shown as amber if it is significantly better or red if it is significantly worse than the England average. An amber circle may still indicate an important public health burden. A white circle is not significantly different from the England average. For technical information about each indicator, see www.communityhealthprofiles.info

Domain	Indicator	Local No. Per Year	Local Value	Eng Avg	Eng Worst	England Range	Eng Best
Our communities	**1** Income deprivation	11230	15.3	12.9	31.1		3.3
	2 Ecological footprint	n/a	5.200	5.470	6.430		4.904
	3 Homelessness	140	7.7	7.8	35.8		0.0
	4 Children in poverty	3620	25.4	21.3	58.8		5.2
	5 GCSE achievement *	349	43.0	57.5	33.6		81.9
	6 Violent crime	1132	15.5	19.8	41.1		5.0
Giving children and young people a healthy start	**7** Smoking in pregnancy						
	8 Breast feeding						
	9 Obese children						
	10 Physically active children *						
	11 Teenage pregnancy (under 18) *	68	51.0	42.1	95.3		12.8
The way we live	**12** Adults who smoke *	n/a	30.2	26.0	37.3		15.5
	13 Binge drinking adults	n/a	16.3	18.2	29.2		8.8
	14 Healthy eating adults	n/a	16.9	23.8	11.4		38.1
	15 Physically active adults	n/a	10.9	11.6	7.5		17.2
	16 Obese adults	n/a	26.8	21.8	31.0		14.6
How long we live and what we die of	**17** Life expectancy - male *	n/a	75.2	76.9	72.5		82.2
	18 Life expectancy - female *	n/a	79.3	81.1	78.1		86.2
	19 Deaths from smoking	163	284.0	234.4	366.5		147.6
	20 Early deaths: heart disease & stroke *	98	116.5	90.5	151.3		44.9
	21 Early deaths: cancer *	117	141.6	119.0	168.0		81.6
	22 Infant deaths *	5	6.0	5.1	9.9		1.2
	23 Road injuries and deaths	61	83.2	59.9	214.1		20.2
Health and ill health in our community	**24** Feeling 'in poor health'	9459	11.5	7.8	15.4		4.2
	25 Mental health	1570	35.4	27.4	72.0		8.5
	26 Hospital stays due to alcohol	185	255.8	247.7	652.4		85.6
	27 Drug misuse	338	7.1	9.9	34.9		1.3
	28 People with diabetes	3449	4.7	3.7	5.9		2.1
	29 Children's tooth decay	n/a	1.2	1.5	3.2		0.4
	30 Sexually transmitted infections						
	31 Older people: hip fracture	119	696.6	565.3	936.8		259.7

- Significantly better than England average
- Significantly worse than England average
- Not significantly different from England average
- * PSA Target Measure 2005-2008



Note (numbers in bold refer to the above indicators)

1 % of residents dependent on means-tested benefits. 2003. **2** Land (hectares per capita) required to support an average resident's lifestyle; no significance calculated. 2001. **3** % of households on local authority housing register who are statutorily homeless. 2004/05. **4** % in low-income households. 2001. **5** % achieving 5 A*-C. 2005/06. **6** Crude rate/1,000 pop 2005/06. **7 8 9 10 30** No comparable local data currently available. **11** Crude rate/1,000 female pop. aged 15-17. 2002-04. **12 13 14 16** %. Modelled estimates from the Health Survey for England. **12 13 16** 2000-02. **14** 2001-02. **15** %. 2005/06. **17 18** Years. 2003-05. **19** Directly age standardised rate/100,000 pop. aged 35 or over. 2003-05. **20 21** Directly age standardised rate/100,000 pop. under 75. 2003-05. **22** Crude rate/1,000 live births. 2003-05. **23** Crude rate/100,000 pop. 2003-05. **24** Directly age standardised %. 2001. **25** Crude rate claimants of benefits/allowances for mental or behavioural disorders/1,000 working age pop. 2005. **26** Directly age sex standardised rate/100,000 pop. 2005/06. **27** Crude rate/1,000 pop. aged 15-64; no significance calculated for lower tier authorities. 2004/05. **28** %. 2005/06. **29** Average no. of decayed, missing and filled teeth in children aged 5; data incomplete or missing for some areas. 2005/06. **31** Directly age standardised rate/100,000 pop. aged 65 and over. 2005/06.

For more information from your regional PHO, visit www.apho.org uk
You may use this profile for non-commercial purposes provided the source is acknowledged. 'Source: APHO and Department of Health. © Crown Copyright 2007.'

© Crown Copyright 2007