Haringey

updated 28 July 2010

This profile gives a picture of health in this area. It is designed to help local government and health services improve people's health and reduce health inequalities.

Health Profiles are produced every year by the Association of Public Health Observatories.

Visit the Health Profiles website to:

- see profiles for other areas
- use interactive maps
- find more detailed information

www.healthprofiles.info

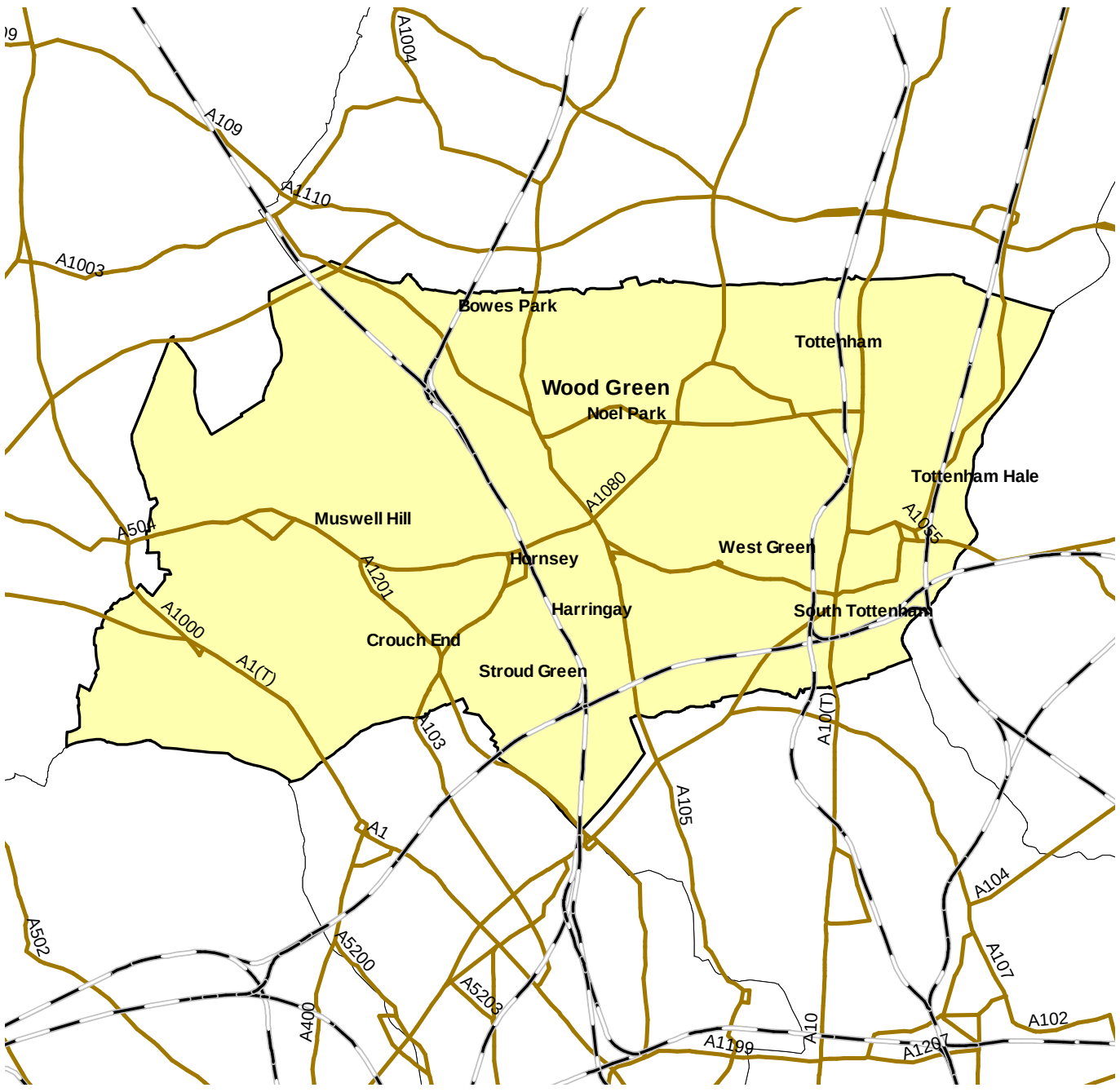

Based on Ordnance Survey material. © Crown Copyright. All rights reserved.
DH 100020290 2010. Other map data © Collins Bartholomew.

Population 226,200

Mid-2008 population estimate

Source: National Statistics website: www.statistics.gov.uk

Haringey at a glance

- The health of people in Haringey shows a mixed picture. Life expectancy for women and estimated levels of obesity and healthy eating for adults are better than the England average. However, life expectancy for men and the rate of early deaths from heart disease and stroke are both worse than the England average.
- There are health inequalities within Haringey. For example, life expectancy for men living in the least deprived areas of the borough is almost 6 years higher than for men living in the most deprived areas.
- Over the last 10 years, the rate of deaths from all causes combined has improved. The rate for women is now better than for England, but for men it remains worse. The rate of early deaths from heart disease and stroke has improved but remains worse than the England average.
- The proportion of children in Reception year who are classified as obese is worse than the England average, as is the percentage of children spending 3 hours or more each week on physical activity in school.
- NHS Haringey, together with local partners, is addressing the health concerns identified in this profile: life expectancy (males), health inequalities, teenage pregnancy, infant mortality, cardiovascular mortality, child health and child poverty.
- There are more details about the health of this area in the Public Health Annual Reports, available from www.haringey.nhs.uk

© Crown Copyright 2010

Deprivation:
a national view

This map shows differences in deprivation levels in this area based on national quintiles (of the Index of Multiple Deprivation 2007 by Lower Super Output Area). The darkest coloured areas are some of the most deprived areas in England.

This chart shows the percentage of the population in England, this region, and this area who live in each of these quintiles.

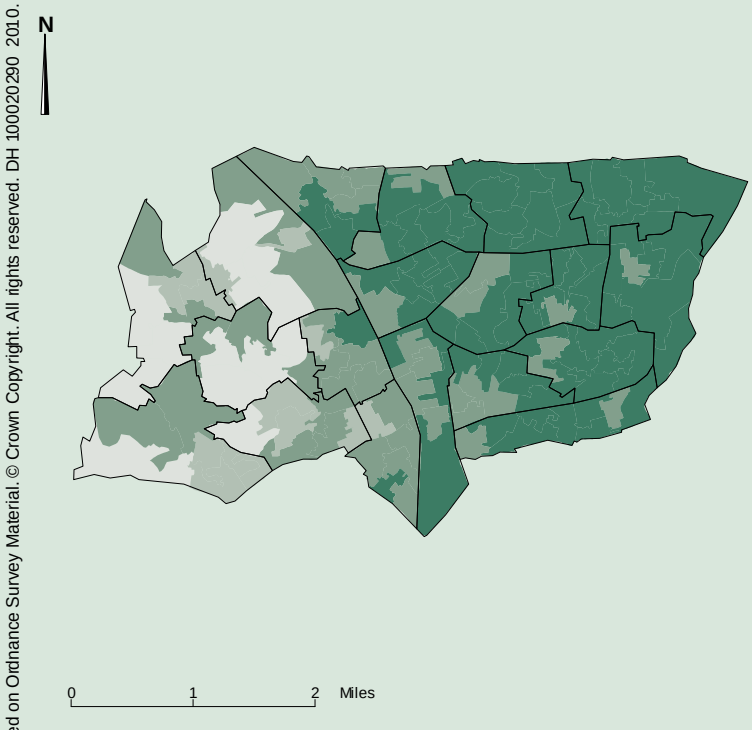

Based on Ordnance Survey Material. © Crown Copyright. All rights reserved. DH 100020290 2010.

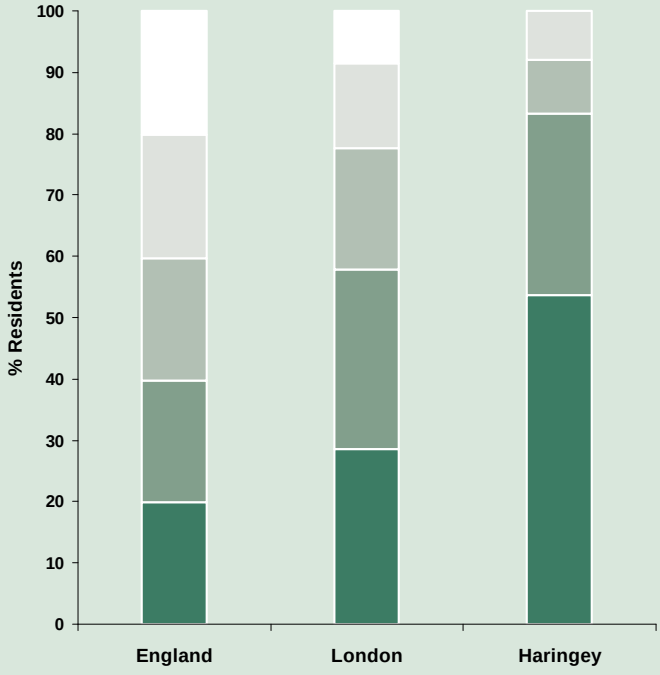

1 - least deprived quintile | 2 | 3 | 4 | 5 - most deprived quintile

Health inequalities:
a local view

This map shows differences in deprivation levels in this area based on local quintiles (of the Index of Multiple Deprivation 2007 by Lower Super Output Area). The darkest coloured areas are the most deprived in this area.

This chart shows the life expectancy at birth for males and females (2004-2008) for each of the quintiles in this area.

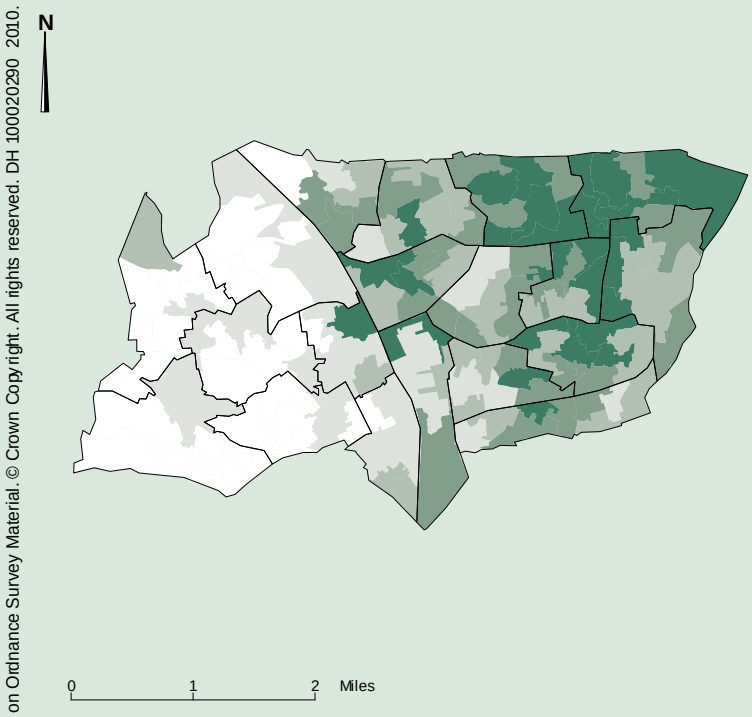

Based on Ordnance Survey Material. © Crown Copyright. All rights reserved. DH 100020290 2010.

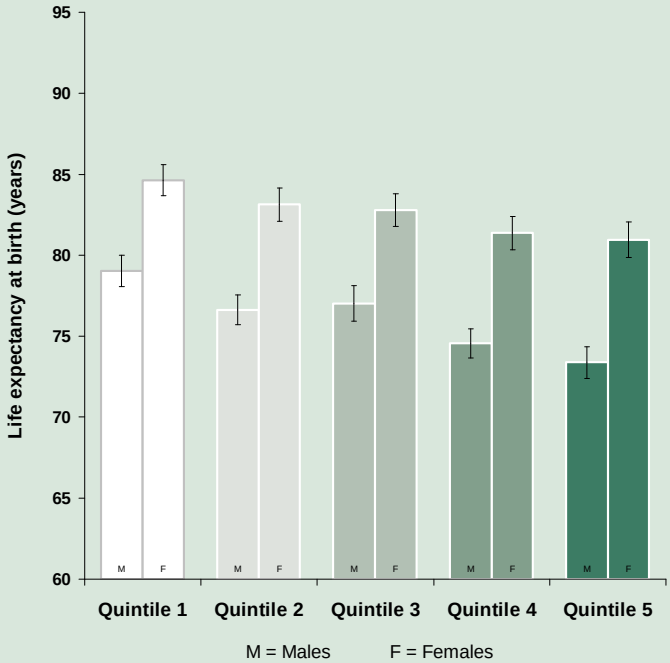

95% confidence interval. These indicate the level of uncertainty about each value on the graph. Longer/wider intervals mean more uncertainty.

1 - least deprived quintile | 2 | 3 | 4 | 5 - most deprived quintile

www.healthprofiles.info

© Crown Copyright 2010

Health inequalities: **changes over time**

These graphs show how changes in death rates for this area compare with changes for the whole of England. Data points on the graph are mid-points of 3-year averages of yearly rates. For example the dot labelled 2003 represents the 3-year period 2002 to 2004.

Trend 1 compares rates of death, at all ages and from all causes, in this area with those for England.

Trend 2 compares rates of early death from heart disease and stroke (in people under 75) in this area with those for England.

Trend 3 compares rates of early death from cancer (in people under 75) in this area with those for England.

Trend 1:
All age, all cause mortality

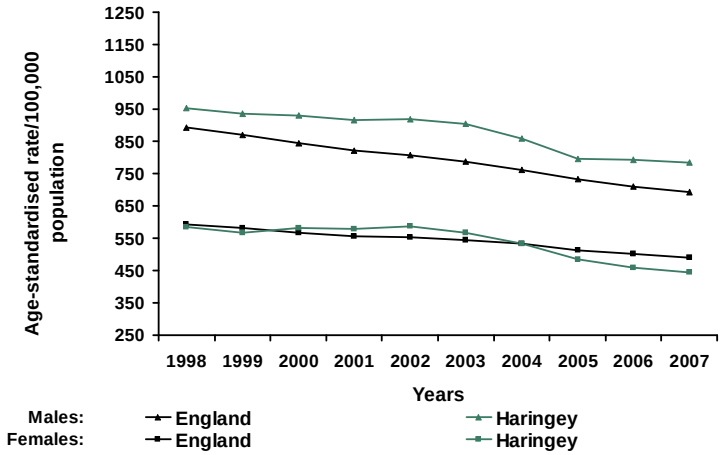

Trend 2:
Early death rates from heart disease and stroke

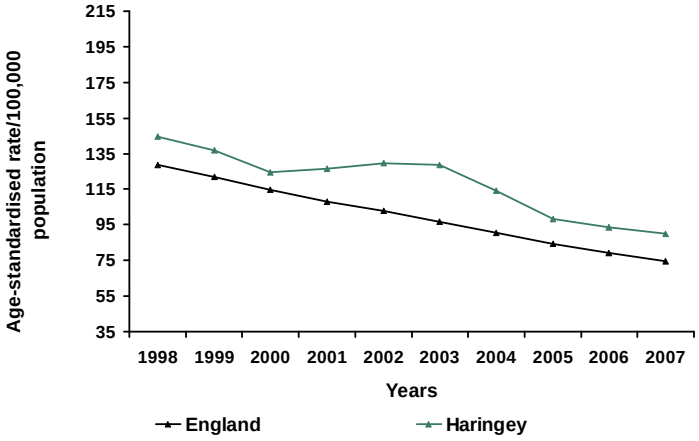

Trend 3:
Early death rates from cancer

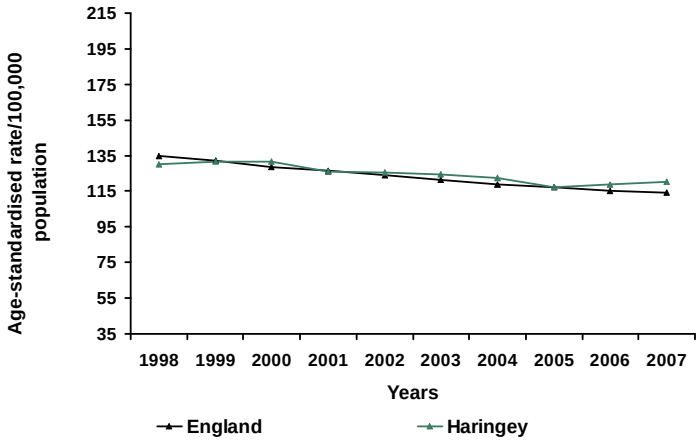

Health inequalities: **ethnicity**

This chart shows the percentage of pupils by ethnic group in this area who achieved five GCSEs in 2008/09 (A* to C grades including English and Maths). Comparing results may help find possible inequalities between ethnic groups.

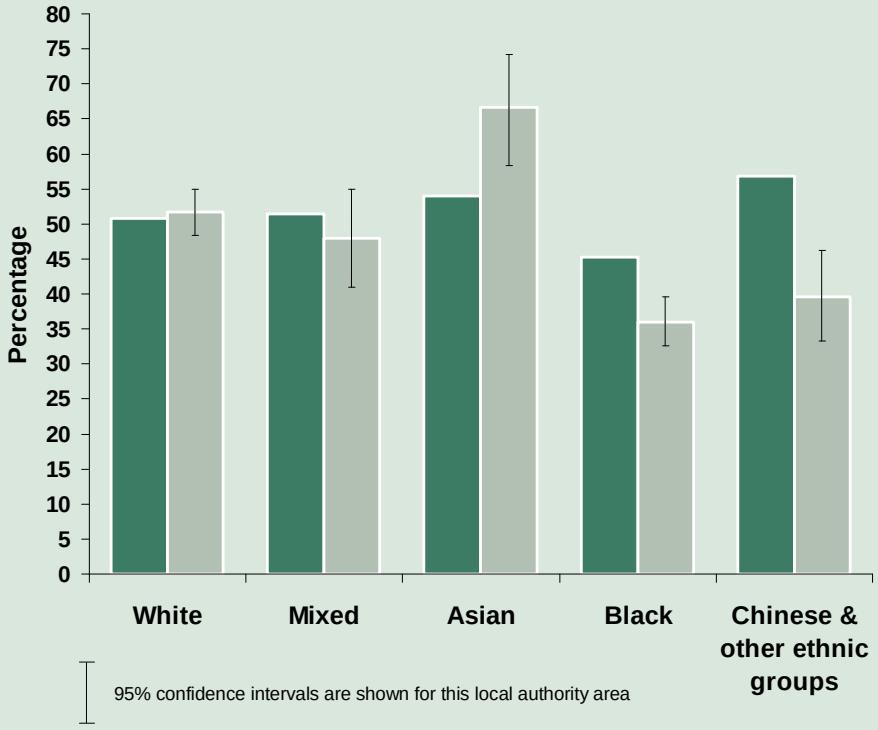

England
Haringey

Ethnic Groups	% pupils achieved grades	No. of pupils achieved grades
White	51.7	456
Mixed	47.9	91
Asian	66.7	88
Black	36.0	263
Chinese/other	39.6	86

If there are any empty cells in the table this is because data has not been presented where the calculation involved pupil numbers of 0, 1 or 2. Some further groups may not have data presented in order to prevent counts of small numbers being calculated from values for other ethnic groups or areas.

© Crown Copyright 2010

Health summary for Haringey

00AP

The chart below shows how the health of people in this area compares with the rest of England. This area's result for each indicator is shown as a circle. The average rate for England is shown by the red line, which is always at the centre of the chart. The range of results for all local areas in England is shown as a grey bar. A red circle means that this area is significantly worse than England for that indicator; however, a green circle may still indicate an important public health problem.

- Significantly worse than England average
- Not significantly different from England average
- Significantly better than England average
- No significance can be calculated



+ In the South East Region this represents the Strategic Health Authority average

Domain	Indicator	Local No. Per Year	Local Value	Eng Avg	Eng Worst	England Range	Eng Best
Our communities	1 Deprivation	120441	53.7	19.9	89.2		0.0
	2 Children in poverty	21824	50.0	22.4	66.5		6.0
	3 Statutory homelessness	946	9.84	2.48	9.84		0.00
	4 GCSE achieved (5A*-C inc. Eng & Maths)	988	45.7	50.9	32.1		76.1
	5 Violent crime	5311	23.6	16.4	36.6		4.8
	6 Carbon emissions	970	4.3	6.8	14.4		4.1
Children's and young people's health	7 Smoking in pregnancy	269	6.9	14.6	33.5		3.8
	8 Breast feeding initiation	3587	92.3	72.5	39.7		92.7
	9 Physically active children	12050	41.2	49.6	24.6		79.1
	10 Obese children	326	11.8	9.6	14.7		4.7
	11 Tooth decay in children aged 5 years	n/a	1.0	1.1	2.5		0.2
	12 Teenage pregnancy (under 18)	223	62.1	40.9	74.8		14.9
Adults' health and lifestyle	13 Adults who smoke	n/a	24.1	22.2	35.2		10.2
	14 Binge drinking adults	n/a	16.5	20.1	33.2		4.6
	15 Healthy eating adults	n/a	39.5	28.7	18.3		48.1
	16 Physically active adults	n/a	11.2	11.2	5.4		16.6
	17 Obese adults	n/a	21.3	24.2	32.8		13.2
Disease and poor health	18 Incidence of malignant melanoma	11	5.1	12.6	27.3		3.7
	19 Incapacity benefits for mental illness	5528	35.2	27.6	58.5		9.0
	20 Hospital stays for alcohol related harm	3170	1630	1580	2860		784
	21 Drug misuse						
	22 People diagnosed with diabetes	10263	4.54	4.30	6.72		2.69
	23 New cases of tuberculosis	118	52	15	110		0
	24 Hip fracture in over-65s	115	461.4	479.2	643.5		273.6
Life expectancy and causes of death	25 Excess winter deaths	52	13.1	15.6	26.3		2.3
	26 Life expectancy - male	n/a	76.3	77.9	73.6		84.3
	27 Life expectancy - female	n/a	83.1	82.0	78.8		88.9
	28 Infant deaths	22	5.12	4.84	8.67		1.08
	29 Deaths from smoking	195	202.7	206.8	360.3		118.7
	30 Early deaths: heart disease & stroke	147	89.8	74.8	125.0		40.1
	31 Early deaths: cancer	202	120.3	114.0	164.3		70.5
	32 Road injuries and deaths	92	40.8	51.3	167.0		14.6

Indicator Notes

1 % of people in this area living in 20% most deprived areas of England 2007 2 % of children living in families receiving means-tested benefits 2007 3 Crude rate per 1,000 households 2008/09 4 % at Key Stage 4 2008/09 5 Recorded violence against the person crimes crude rate per 1,000 population 2008/09 6 Total end user CO_2 emissions per capita (tonnes CO_2 per resident) 2007 7 % of mothers smoking in pregnancy where status is known 2008/09 8 % of mothers initiating breast feeding where status is known 2008/09 9 % of year 1-13 pupils who spend at least 3 hours per week on high quality PE and school sport 2008/09 10 % of school children in reception year 2008/09 11 Weighted mean number of teeth per 5 yr old child sampled that were actively decayed, missing or filled 2007/08 12 Under-18 conception rate per 1,000 females aged 15-17 (crude rate) 2006-2008 (provisional) 13 % adults, modelled estimate using Health Survey for England 2006-2008 14 % adults, modelled estimate using Health Survey for England 2007-2008 15 % adults, modelled estimate using Health Survey for England 2006-2008 16 % aged 16+ 2008/09 17 % adults, modelled estimate using Health Survey for England 2006-2008 18 Directly age standardised rate per 100,000 population under 75 2004-2006 19 Crude rate per 1,000 working age population 2008 20 Directly age and sex standardised rate per 100,000 population 2008/09 (rounded) 21 New Problematic Drug User estimates were not available in time for inclusion 22 % of people on GP registers with a recorded diagnosis of diabetes 2008/09 23 Crude rate per 100,000 population 2006-2008 24 Directly age-standardised rate per 100,000 population for emergency admission 2008/09 25 Ratio of excess winter deaths (observed winter deaths minus expected deaths based on non-winter deaths) to average non-winter deaths 1.08.05- 31.07.08 26 At birth, 2006-2008 27 At birth, 2006-2008 28 Rate per 1,000 live births 2006-2008 29 Per 100,000 population age 35+, directly age standardised rate 2006-2008 30 Directly age standardised rate per 100,000 population under 75, 2006-2008 31 Directly age standardised rate per 100,000 population under 75, 2006-2008 32 Rate per 100,000 population 2006-2008

More indicator information is available in The Indicator Guide: www.healthprofiles.info For information on your area contact your regional PHO: www.apho.org.uk

You may use this profile for non-commercial purposes as long as you acknowledge where the information came from by printing 'Source: APHO and Department of Health. © Crown Copyright 2010'.

© Crown Copyright 2010